


City of Gloversville Zoning Map

City of Gloversville Date: April 1st, 2013 Fulton County, New York



City of Gloversville Department of Public Works
 Kevin S. Jones, C.E.T. Director of Public Works
 3 Frontage Road Gloversville, NY 12078-2897
 (518) 773-4556 WWW.CITYOFGLOVERSVILLE.COM

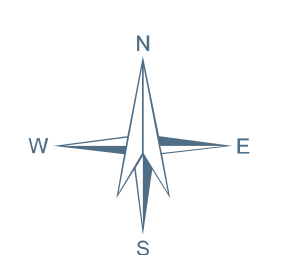
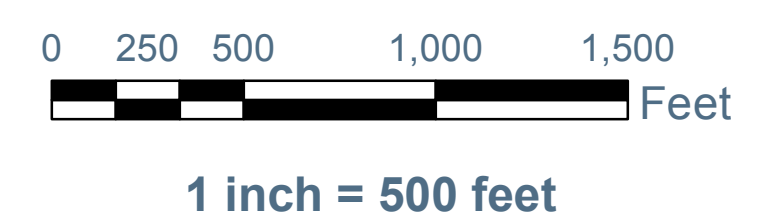


C.T. MALE ASSOCIATES
 Engineering, Surveying, Architecture & Landscape Architecture, P.C.
 50 CENTURY HILL DRIVE, LATHAM, NEW YORK 12110
 (518) 786-7400 * FAX (518) 786-7299 * WWW.CTMALE.COM

FOUNDED IN 1910

Zoning Classes

- C (Commercial)
- C-B-P (Crossroads Business Park)
- C-I-P (Crossroads Industrial Park)
- I-P-Z (Industrial Park Zone)
- M (Manufacturing)
- R-1 (Residential)
- R-1A (Residential)
- R-C (Residential / Commercial)



Note: The locations and features on this map are approximate and do not represent a field survey.

Project Number: 13.3146
 Data Source: NYSGIS Clearinghouse, Fulton County
 Projection: State Plane NAD83 N/E (feet)
 Date: April 11, 2013
 File: GloversvilleZoning34x44.mxd
 GIS: C. Secor