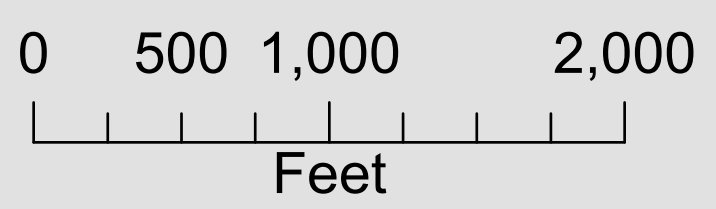
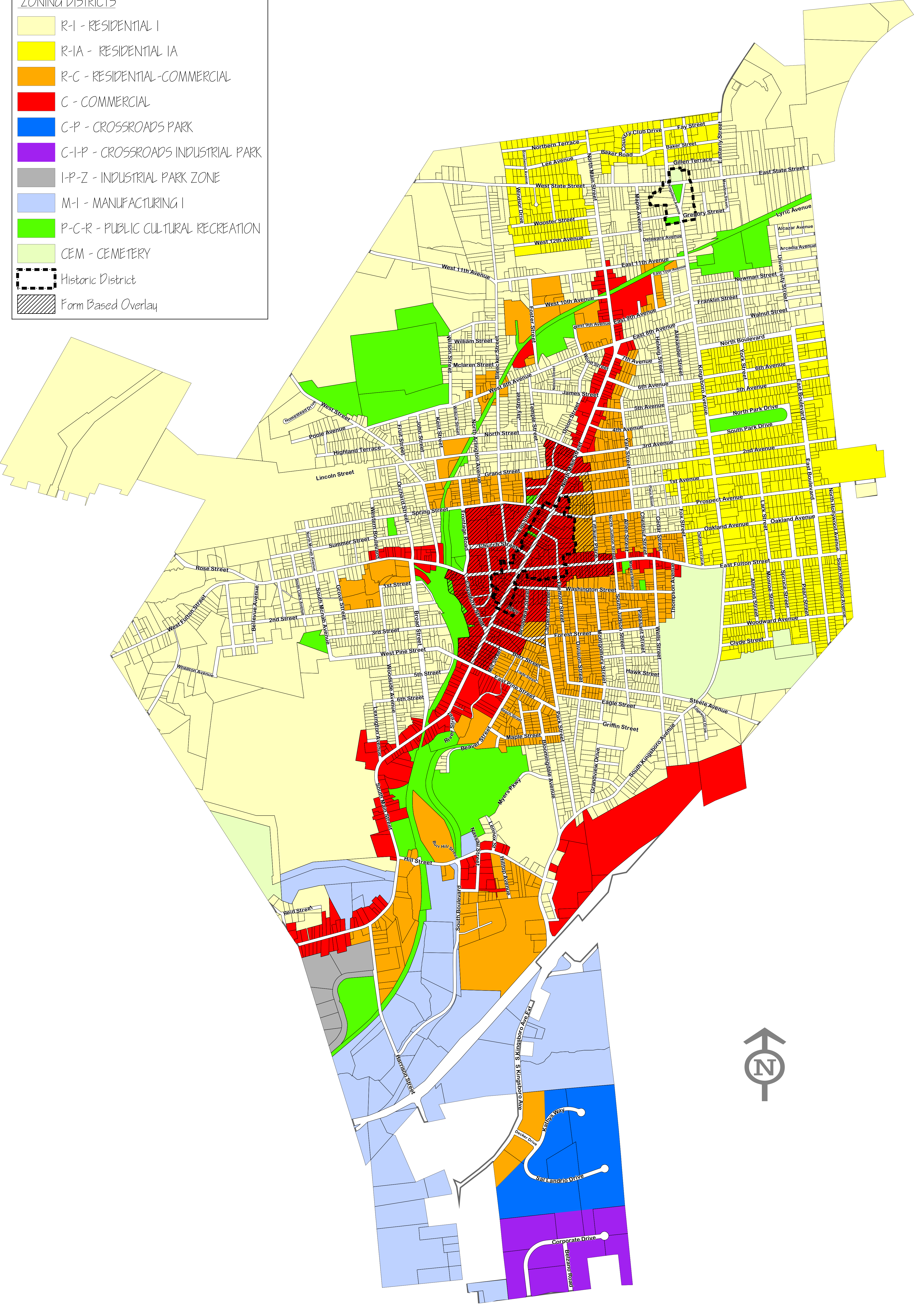



ZONING DISTRICTS

- R-1 - RESIDENTIAL I
- R-1A - RESIDENTIAL IA
- R-C - RESIDENTIAL-COMMERCIAL
- C - COMMERCIAL
- C-P - CROSSROADS PARK
- C-I-P - CROSSROADS INDUSTRIAL PARK
- I-P-Z - INDUSTRIAL PARK ZONE
- M-1 - MANUFACTURING I
- P-C-R - PUBLIC CULTURAL RECREATION
- CEM - CEMETERY
- Historic District
- Form Based Overlay



# CITY OF GLOVERSVILLE ZONING MAP 2023

Adopted via Local Law 13-2023



SCOTT D. HENZE, DIRECTOR  
Locations, distances and acreages of all features on this map are approximate and are not based upon an actual survey conducted by a Licensed Land Surveyor. Property information based upon FC RPTIS information. FCPO Scott D. Henze 11.29.23